
UNP = 10,63 m2
BUS
r=40
r=20
uvoz
4%
DK200
407.16
402.000
P43
1+840.00

| | | |

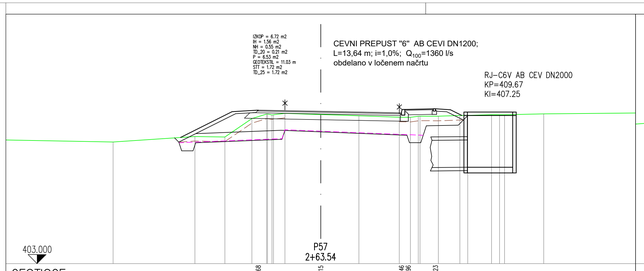

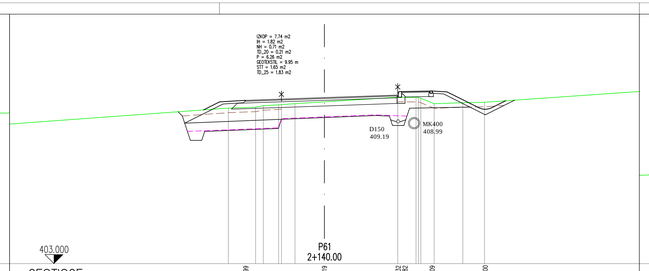

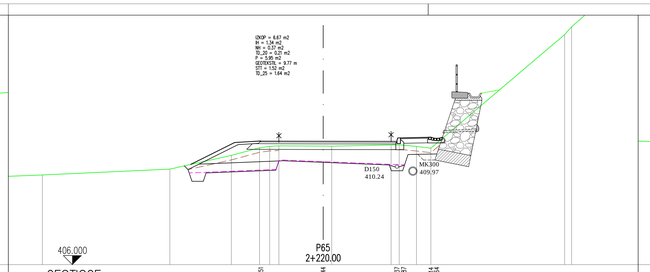

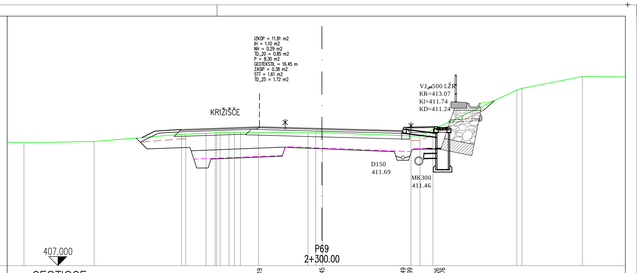

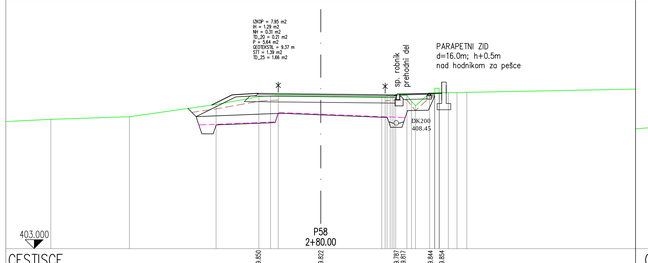

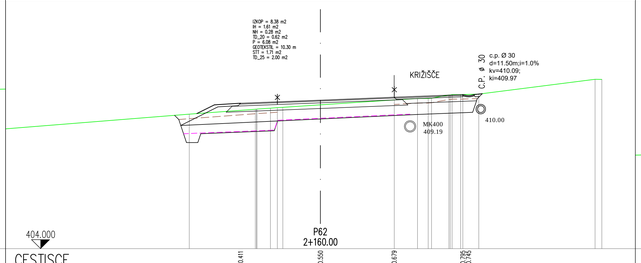

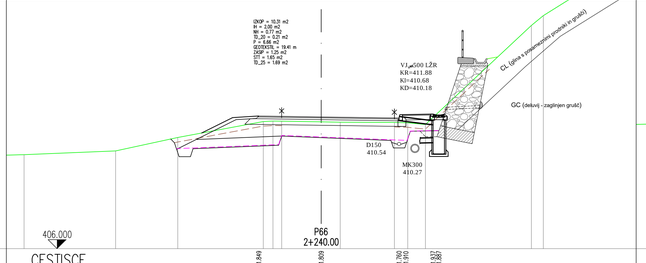

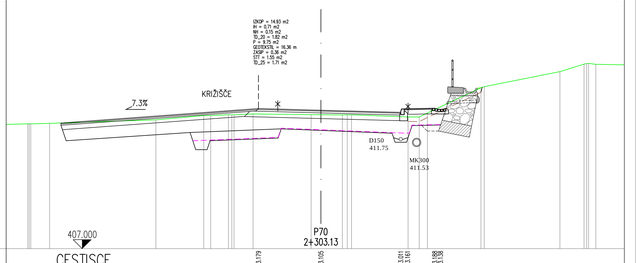

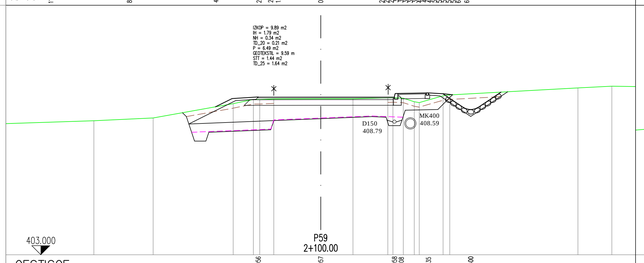

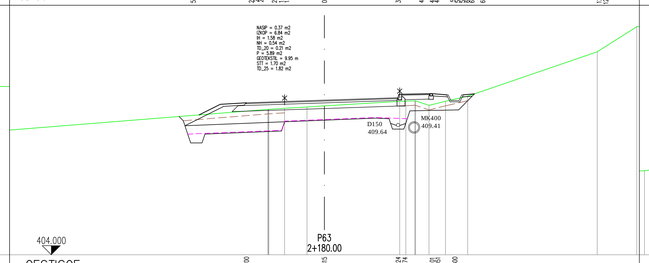

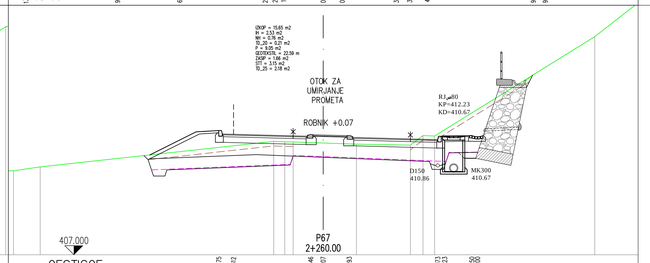

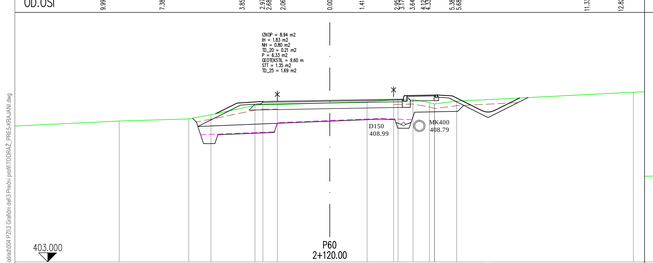

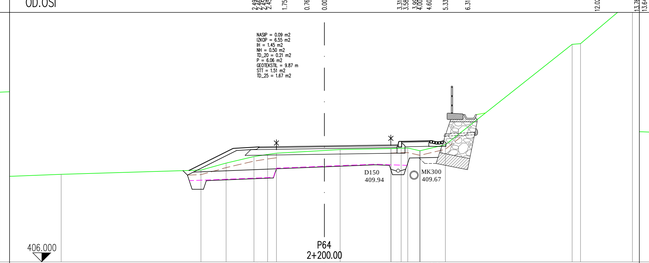

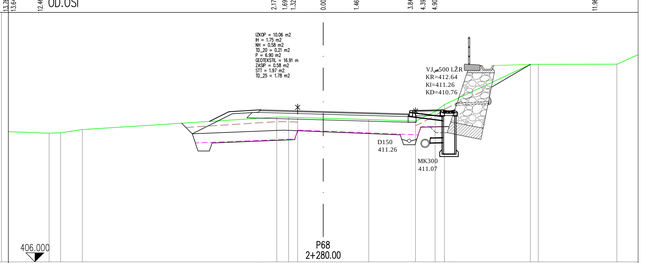

MERILO 1:100

1 m 0 2 m 5 m

investitor/naročnik: Direkcija Republike Slovenije za infrastrukturo	objekt	Ureditev regionalne ceste		
	odsek	R2-407/1144 Gorenja vas – Ljubljanica		
	pododsek	od KM 1.2+00 do KM 2.5+00		
projektant: PNG Ljubljana d.o.o. projekt nizke gradnje	vrsta proj.	PZI	št. proj.	PNG–708/19
	načrt	2–NAČRT GRADBENIH KONSTRUKCIJ CESTE		
	vrsta načrta	PZI	št. načrta	PNG–708–1/19
	vsebina risbe	R2-407/1144 od KM1.1+60 – do KM 2.5+00		
vodja projektiranja: Damijan Govekar, u.d.i.g.	ident. št. IZS G-2277	opis risbe	PREČNI PREREZI P57–P70	
		šifra CC	2101	
pooblaščeni inženir: Damijan Govekar, u.d.i.g.	ident. št. IZS G-2277	merilo	1 : 100	datum: december 2020
obdelal: Roman Žabjek, geod.teh.		opomba: po recenziji maj 2021 dopolnitev september 2023		
		št. odseka: 1144	arhivska št.: 0036.00	faza/objekt: 004.2101	šifra risbe: G.132
		Črtna koda			
		št. priloge: 5	avtor risbe: PNG Ljubljana, d.o.o.	ident. št. risbe: PNG–708/19_G.132.5	

10 Apr 2024 - 13:36
Jure Kosmač
S:\Nasi Hrovat Zemelja Odcinek 2\data\204 P203 Grafiko cad 3 Preku prefi\TOSKA2_PRES-KRAJNI.dwg

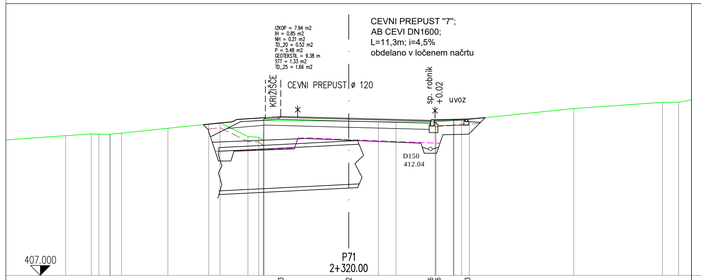
UNOP = 7.94 m2
IN = 0.85 m2
NM = 0.21 m2
TD_20 = 0.52 m2
P = 1.82 m2
GEODEZIJA = 0.38 m
ST = 1.33 m2
TD_25 = 1.66 m2
CEVNI PREPUST "7";
AB CEVI DN1600;
L=11,3m; i=4,5%
obdelano v ločenem načrtu
KRIŽIŠČE
CEVNI PREPUST ø 120
sp. robnik +0.02
uvoz
D150
412.04
407.000
P71
2+320.00

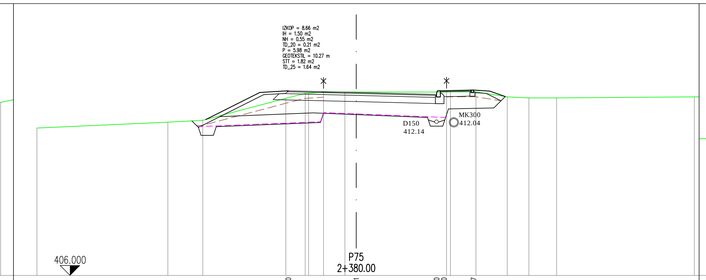
UNOP = 8.66 m2
IN = 1.50 m2
NM = 0.55 m2
TD_20 = 0.21 m2
P = 3.67 m2
GEODEZIJA = 0.27 m
ST = 1.82 m2
TD_25 = 1.84 m2
D150
412.14
MK300
412.04
406.000
P75
2+380.00

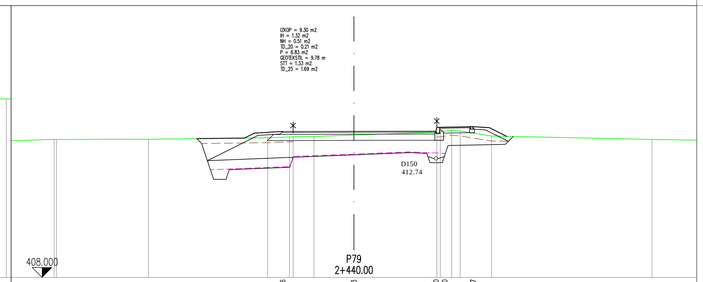
UNOP = 9.30 m2
IN = 1.32 m2
NM = 0.51 m2
TD_20 = 0.20 m2
P = 3.67 m2
GEODEZIJA = 0.78 m
ST = 1.53 m2
TD_25 = 1.69 m2
D150
412.74
408.000
P79
2+440.00

| | | |